A comprehensive approach for floodplain mapping through identification of hazard using publicly available data sets over Canada

Mohit Prakash Mohanty [1,2,*], and Slobodan P. Simonovic [2]

[1] Department of Water Resources Development and Management, Indian Institute of Technology Roorkee, Roorkee 247 667, India
[2] Department of Civil and Environmental Engineering, Western University, London, ON N6A 3K7, Canada
* Correspondence: mohit.mohanty@wr.iitr.ac.in

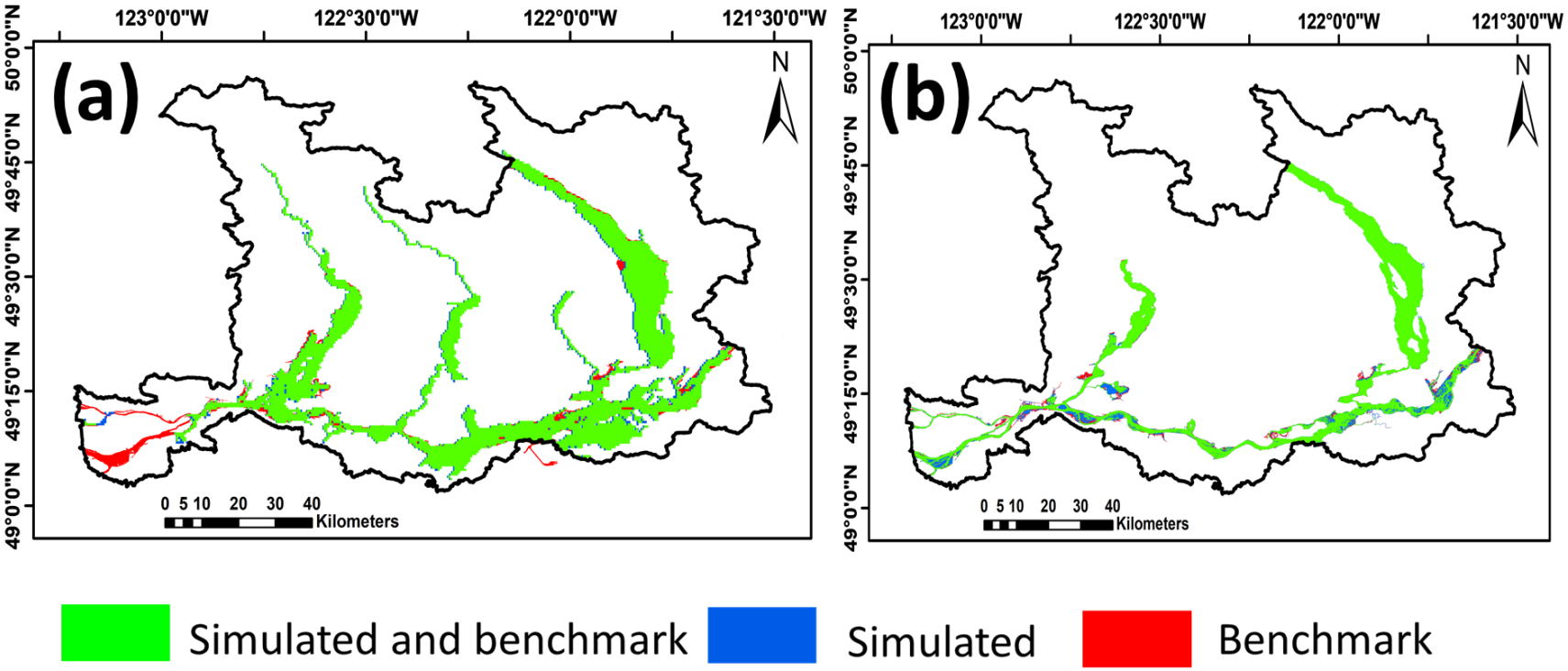

Figure S1. Comparison of simulated and benchmark floodplain maps derived for (a) 100 and (b) 200-year return periods for Lower Fraser Basin

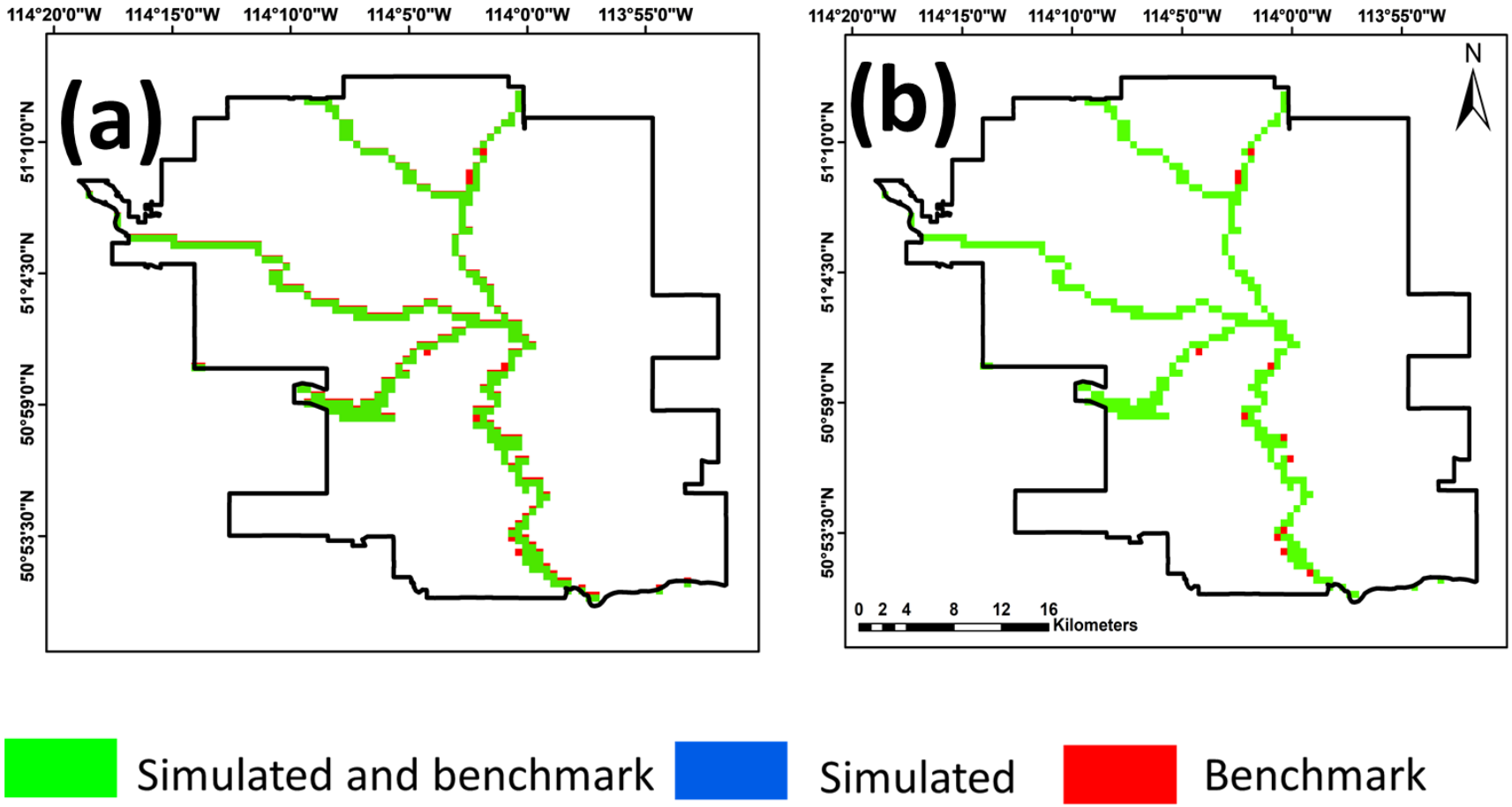

Figure S2. Comparison of simulated and benchmark floodplain maps derived for (a) 100 and (b) 200-year return periods for Calgary Basin

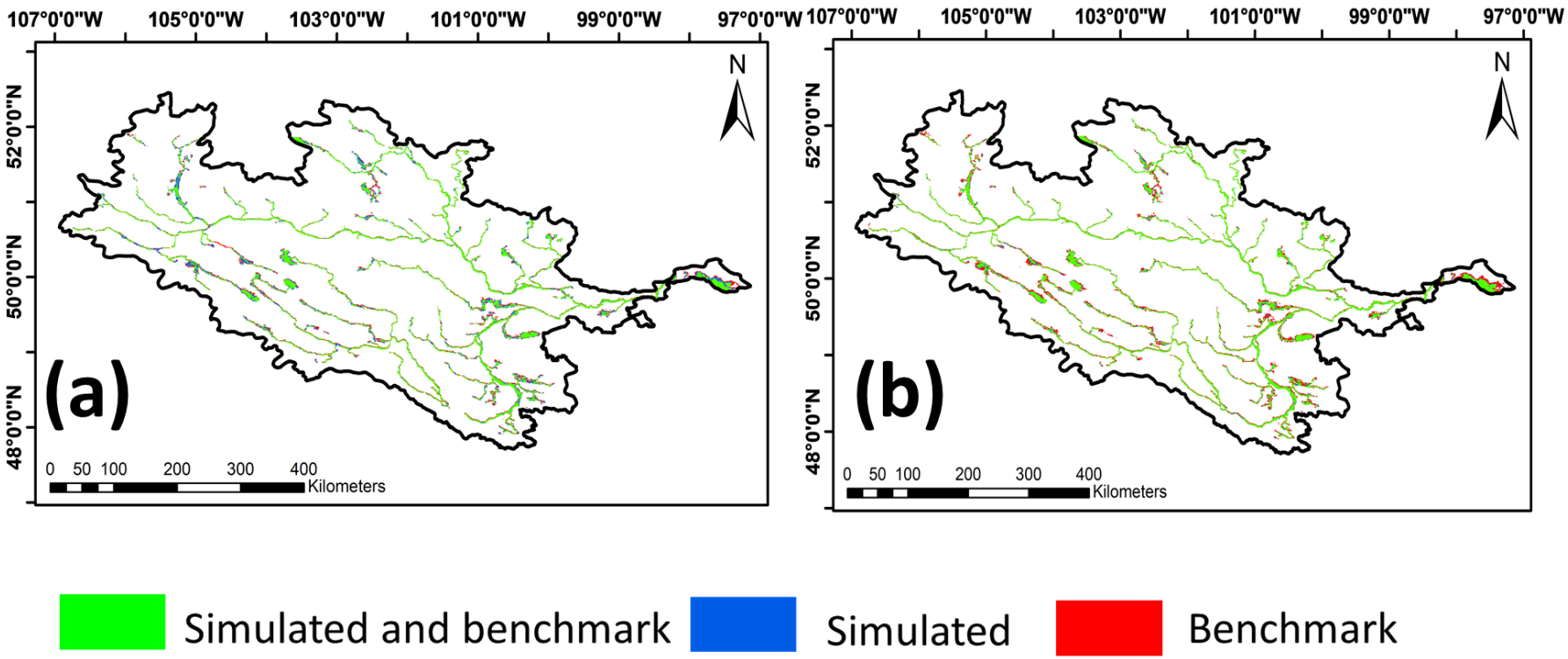

Figure S3. Comparison of simulated and benchmark floodplain maps derived for (a) 100 and (b) 200-year return periods for Assiniboine Basin

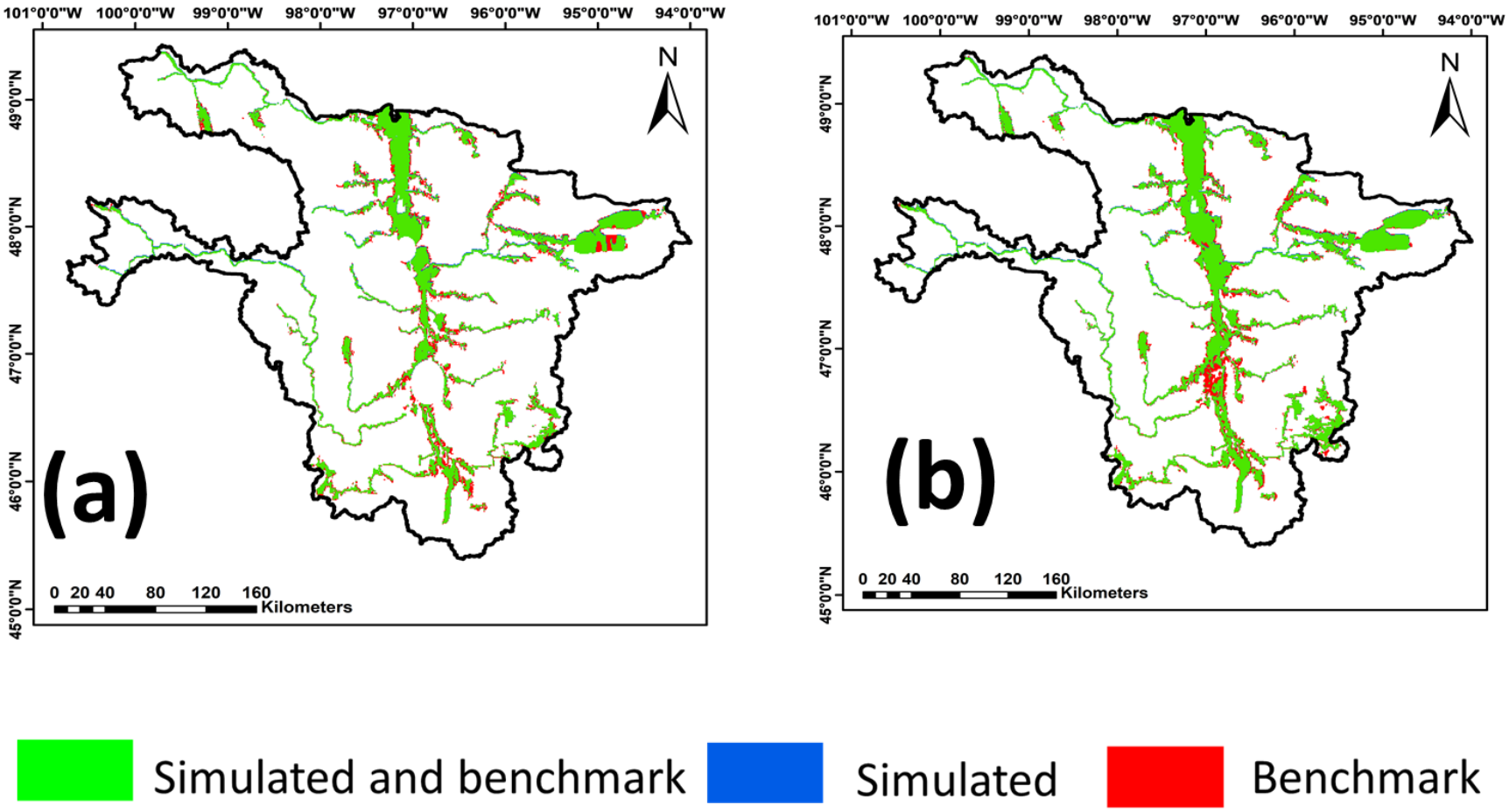

Figure S4. Comparison of simulated and benchmark floodplain maps derived for (a) 100 and (b) 200-year return periods for Red River Basin

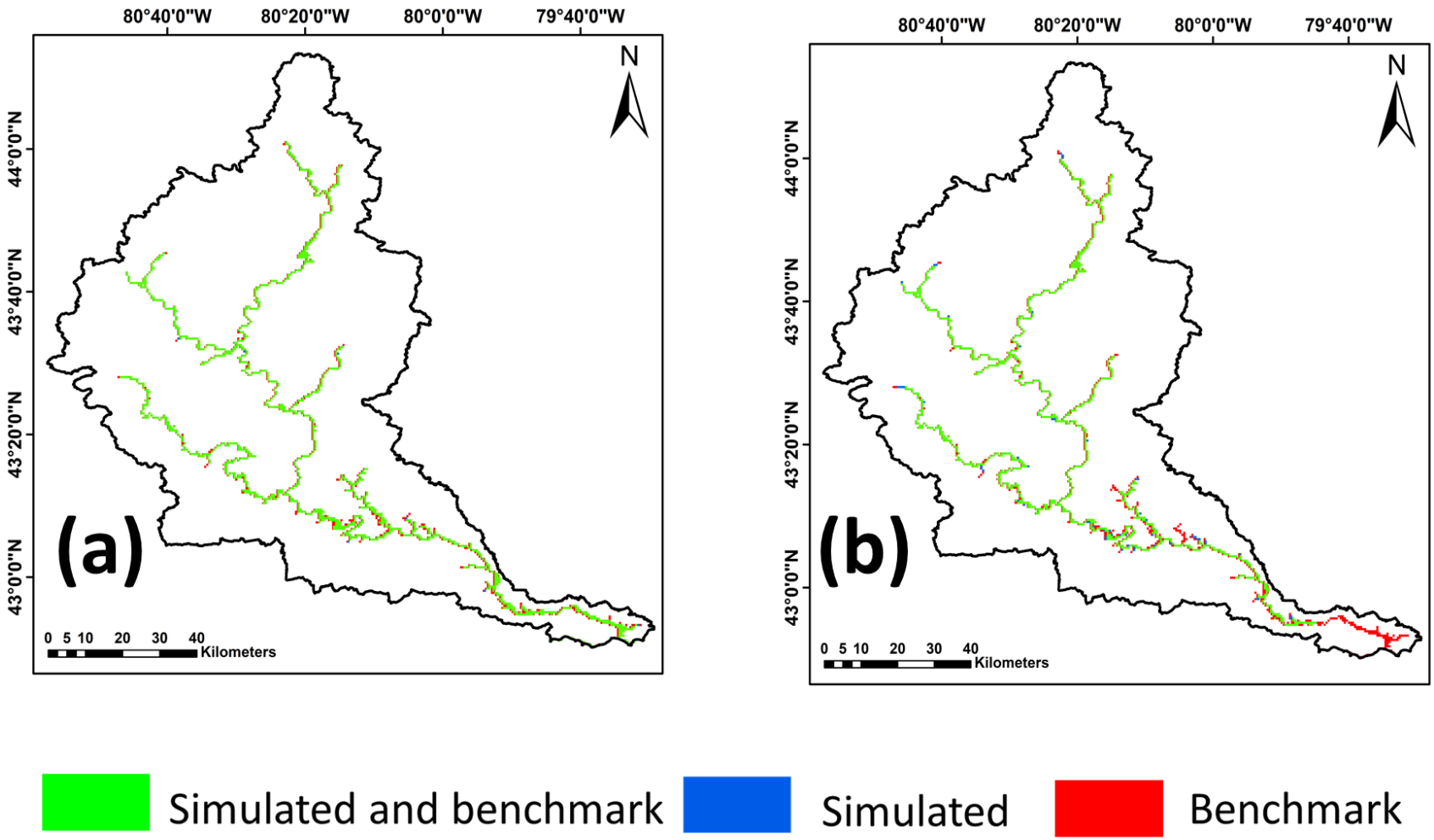

Figure S5. Comparison of simulated and benchmark floodplain maps derived for (a) 100 and (b) 200-year return periods for Grand River Basin

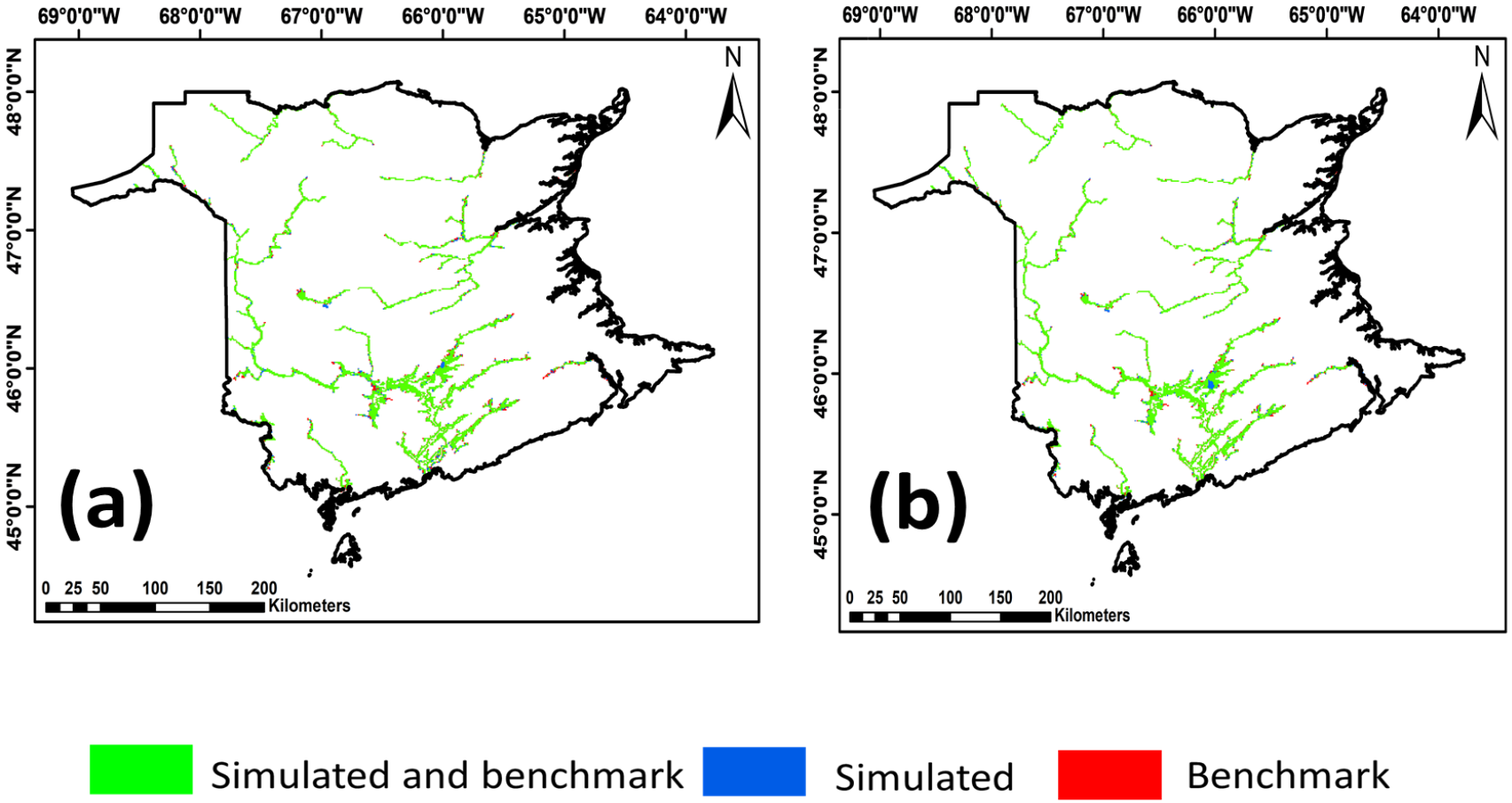

Figure S6. Comparison of simulated and benchmark floodplain maps derived for (a) 100 and (b) 200-year return periods for St. John Basin